

# BALTIMORE

## 1818–1831

12 Wards  
**Redivision**



0 3 Miles

A horizontal scale bar with a vertical tick mark at the 0 point and another at the 3 Miles point.

Source: CPE, 2013



# BALTIMORE

## 1832–1840

12 Wards  
**Redivision**



0 3 Miles

A horizontal scale bar with a vertical tick mark at the 0 point and another at the 3 Miles point. The bar is a simple black line with small vertical end caps.

Source: CPE, 2013



# BALTIMORE

## 1841–1845

14 Wards  
**Redivision**



0 3 Miles

A horizontal scale bar with a vertical tick mark at the 0 point and another at the 3 Miles point.

Source: CPE, 2013



# BALTIMORE

## 1846–1860

20 Wards  
**Redivision**



0 3 Miles


Source: CPE, 2013



# BALTIMORE

## 1861–1882

20 Wards  
**Redivision**



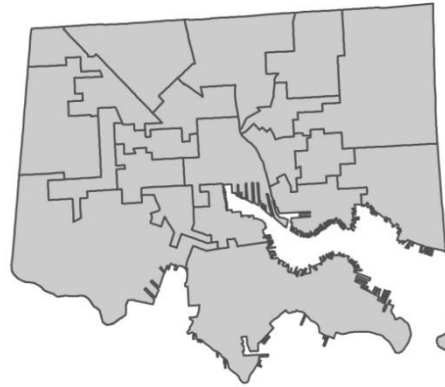
Source: CPE, 2013



# BALTIMORE

## 1883–1887

20 Wards  
**Redivision**



0 3 Miles

A horizontal scale bar with a vertical tick mark at the 0 point and another at the 3 Miles point.

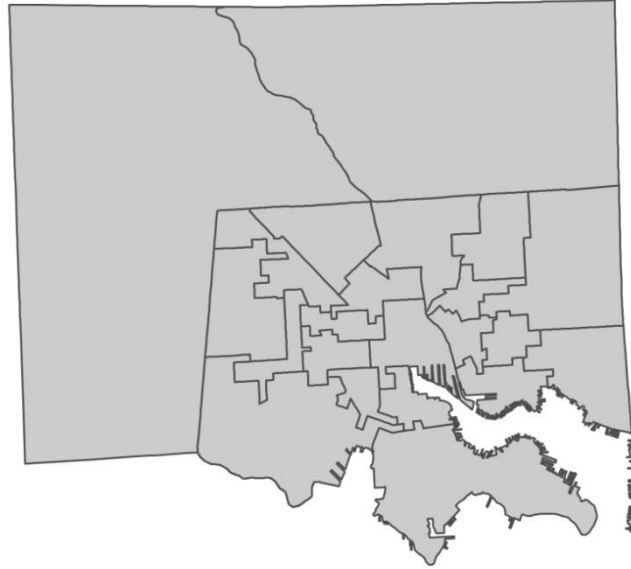
Source: CPE, 2013



# BALTIMORE

## 1888–1889

22 Wards  
**Annexation**



0 3 Miles

A horizontal scale bar with a vertical tick mark at the 0 point and another at the 3 Miles point.

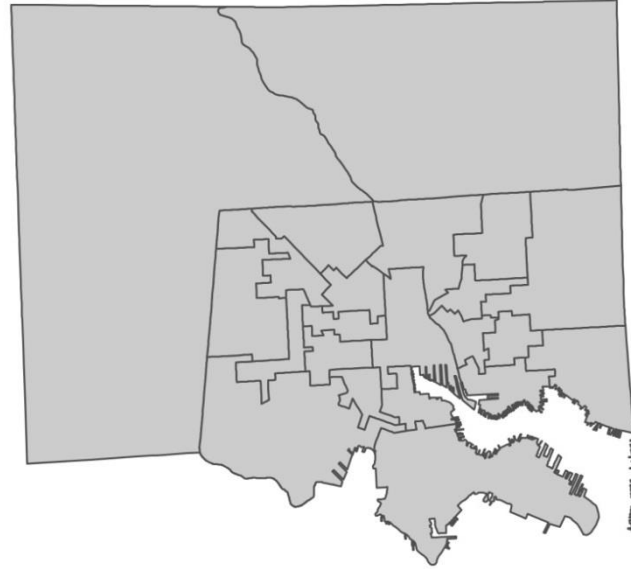
Source: CPE, 2013



# BALTIMORE

## 1890–1898

22 Wards  
**Redivision**



0 3 Miles

A horizontal scale bar with a vertical tick mark at the 0 point and another at the 3 Miles point.

Source: CPE, 2013

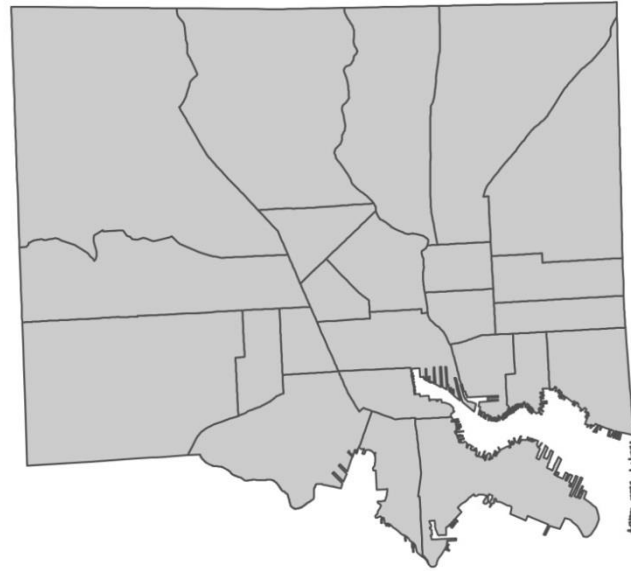




# BALTIMORE

## 1899–1901

24 Wards  
**Redivision**



0 3 Miles

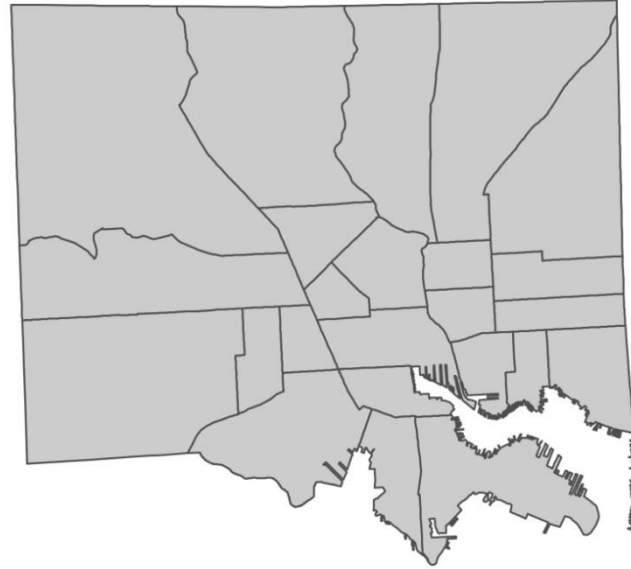
A horizontal scale bar with a tick mark at the 0 point and another at the 3 Miles point.

Source: CPE, 2013



# BALTIMORE 1902–1918

24 Wards  
**Redivision**



0 3 Miles

Source: CPE, 2013



# BALTIMORE 1919–1930

28 Wards  
**Annexation**



0 3 Miles

Source: CPE, 2013

